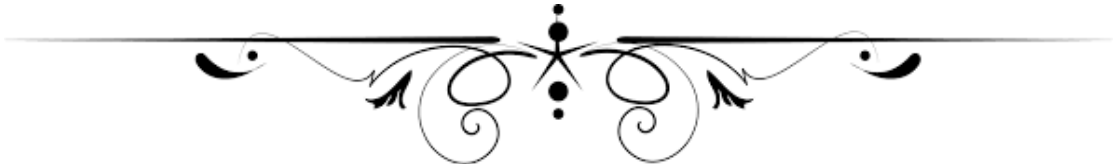


References



REFERENCE

- [1] L. V. Meshkova, P. A. Carling, and T. Buffin-Bélanger, “Nomenclature, Complexity, Semi-Alluvial Channels and Sediment-Flux-Driven Bedrock Erosion,” in *Gravel-Bed Rivers*, Chichester, UK: John Wiley & Sons, Ltd, 2012, pp. 424–431.
- [2] A. M. Alabyan and R. S. Chalov, “Types of river channel patterns and their natural controls,” *Earth Surf. Process. Landforms*, vol. 23, no. 5, pp. 467–474, May 1998.
- [3] D. C. Jordan and M. A. Fonstad, “Two dimensional mapping of River Bathymetry and power using aerial photography and GIS on the Brazos river, Texas,” *Geocarto Int.*, vol. 20, no. 3, pp. 13–20, 2005.
- [4] A. Khan, L. A. K. Rao, A. P. Yunus, and H. Govil, “Characterization of channel planform features and sinuosity indices in parts of Yamuna River flood plain using remote sensing and GIS techniques,” *Arab. J. Geosci.*, vol. 11, no. 17, p. 525, Sep. 2018.
- [5] T. J. Coulthard and M. J. Van De Wiel, “Modelling river history and evolution,” *Philos. Trans. R. Soc. A Math. Phys. Eng. Sci.*, vol. 370, no. 1966, pp. 2123–2142, 2012.
- [6] S. Biswas, S. Sudhakar, and V. R. Desai, “Prioritisation of subwatersheds based on morphometric analysis of drainage basin: A remote sensing and GIS approach,” *J. Indian Soc. Remote Sens.*, vol. 27, no. 3, pp. 155–166, 1999.
- [7] D. Motta, J. D. Abad, E. J. Langendoen, and M. H. Garcia, “A simplified 2D model for meander migration with physically-based bank evolution,” *Geomorphology*, vol. 163–164, pp. 10–25, 2012.
- [8] N. Gupta, “Channel planform dynamics of the Ganga-Padma system, India,” University of Southampton, 2012.
- [9] V. S. Kale, “Fluvial geomorphology of Indian rivers: an overview,” *Prog. Phys. Geogr. Earth Environ.*, vol. 26, no. 3, pp. 400–433, Sep. 2002.

- [10] V. Jain and R. Sinha, "Fluvial dynamics of an anabranching river system in Himalayan foreland basin, Baghmata river, north Bihar plains, India," *Geomorphology*, vol. 60, no. 1–2, pp. 147–170, May 2004.
- [11] K. Rudra, "Dynamics of the Ganga in West Bengal, India (1764–2007): Implications for science–policy interaction," *Quat. Int.*, vol. 227, no. 2, pp. 161–169, Nov. 2010.
- [12] N. Gupta, P. M. Atkinson, and P. A. Carling, "Decadal length changes in the fluvial planform of the River Ganga: Bringing a mega-river to life with Landsat archives," *Remote Sens. Lett.*, vol. 4, no. 1, pp. 1–9, 2013.
- [13] R. Sinha, K. Sripriyanka, V. Jain, and M. Mukul, "Avulsion threshold and planform dynamics of the Kosi River in north Bihar (India) and Nepal: A GIS framework," *Geomorphology*, vol. 216, pp. 157–170, Jul. 2014.
- [14] W. D. Erskine, "Geomorphic Controls on Historical Channel Planform Changes on the Lower Pages River, Hunter Valley, Australia," *Aust. Geogr.*, vol. 42, no. 3, pp. 289–307, Sep. 2011.
- [15] R. Sinha and S. Ghosh, "Understanding dynamics of large rivers aided by satellite remote sensing: A case study from Lower Ganga plains, India," *Geocarto Int.*, vol. 27, no. 3, p. Sinha, R., Ghosh, S., 2012. Understanding dynamics, 2012.
- [16] F. T. Heitmuller, "Channel adjustments to historical disturbances along the lower Brazos and Sabine Rivers, south-central USA," *Geomorphology*, vol. 204, pp. 382–398, Jan. 2014.
- [17] C. Yang *et al.*, "Remotely sensed trajectory analysis of channel migration in Lower Jingjiang Reach during the period of 1983-2013," *Remote Sens.*, vol. 7, no. 12, pp. 16241–16256, Dec. 2015.
- [18] M. Y. A. Khan, S. Daityari, and G. J. Chakrapani, "Factors responsible for temporal and spatial variations in water and sediment discharge in Ramganga River, Ganga Basin, India," *Environ. Earth Sci.*, vol. 75, no. 4, pp. 1–18, 2016.
- [19] S. P. Maurya and A. K. Agnihotri, "Corrigendum to 'Evaluation of course

- change detection of Ramganga river using remote sensing and GIS, India’ [Weather and Climate Extremes 13 (2016) 68–72],” *Weather and Climate Extremes*, vol. 17, no. 12, Elsevier Ltd, p. 59, Sep-2017.
- [20] A. Sinha, “Pull tayar hua to nadiyo ne badla apna rasta, Varanasi Edition,” *Hindustan News paper*, 18 february, 2016, Varanasi, p. <https://epaper.livehindustan.com/> Page no.13.
- [21] O. P. Harmar and N. J. Clifford, “Planform dynamics of the Lower Mississippi River,” *Earth Surf. Process. Landforms*, vol. 31, no. 7, pp. 825–843, Jun. 2006.
- [22] R. Sinha, “The Great avulsion of Kosi on 18 August 2008,” *Curr. Sci.*, vol. 97, no. August 2009, pp. 429–433, 2009.
- [23] R. Slingerland and N. D. Smith, “Necessary conditions for a meandering-river avulsion,” *Geology*, vol. 26, no. 5, pp. 435–438, 1998.
- [24] L. B. Leopold and M. G. Wolman, “River channel patterns: braided, meandering, and straight,” *USGS Prof. Pap.*, vol. 282-B, p. 51, 1957.
- [25] B. Makaske, “Anastomosing rivers: A review of their classification, origin and sedimentary products,” *Earth Sci. Rev.*, vol. 53, no. 3–4, pp. 149–196, 2001.
- [26] M. G. Kleinmans, “Sorting out river channel patterns,” *Prog. Phys. Geogr.*, vol. 34, no. 3, pp. 287–326, 2010.
- [27] M. G. Kleinmans, “Sorting out river channel patterns,” *Prog. Phys. Geogr. Earth Environ.*, vol. 34, no. 3, pp. 287–326, Jun. 2010.
- [28] A. M. Alabyan and R. S. Chalov, “TYPES OF RIVER CHANNEL PATTERNS AND THEIR NATURAL,” vol. 23, pp. 467–474, 1998.
- [29] Z. Li *et al.*, “Analysis of controls upon channel planform at the First Great Bend of the Upper Yellow River, Qinghai-Tibet Plateau,” *J. Geogr. Sci.*, vol. 23, no. 5, pp. 833–848, 2013.
- [30] G. an Yu, G. Brierley, H. Q. Huang, Z. Wang, B. Blue, and Y. Ma, “An environmental gradient of vegetative controls upon channel planform in the source region of the Yangtze and Yellow Rivers,” *Catena*, vol. 119, pp. 143–

- 153, 2014.
- [31] N. Bawa, V. Jain, S. Shekhar, N. Kumar, and V. Jyani, “Controls on morphological variability and role of stream power distribution pattern, Yamuna River, western India,” *Geomorphology*, vol. 227, pp. 60–72, 2014.
- [32] E. M. Latrubesse, “Patterns of anabranching channels: The ultimate end-member adjustment of mega rivers,” *Geomorphology*, vol. 101, no. 1–2, pp. 130–145, 2008.
- [33] A. Alvarez, “Channel planform dynamics of an alluvial tropical river,” Texas A&M University, 2005.
- [34] R. Ferguson, “Hydraulic and sedimentary controls of channel pattern.,” *River channels*, pp. 129–158, 1987.
- [35] B. C. Eaton, M. Church, and R. G. Millar, “Rational regime model of alluvial channel morphology and response,” *Earth Surf. Process. Landforms*, vol. 29, no. 4, pp. 511–529, 2004.
- [36] R. G. Millar, “Grain and form resistance in gravel-bed rivers Résistances de grain et de forme dans les rivières à graviers,” *J. Hydraul. Res.*, vol. 37, no. 3, pp. 303–312, 1999.
- [37] J. Lewin and P. A. Brewer, “Predicting channel patterns,” *Geomorphology*, 2001.
- [38] M. Tal and C. Paola, “Effects of vegetation on channel morphodynamics: Results and insights from laboratory experiments,” *Earth Surf. Process. Landforms*, vol. 35, no. 9, pp. 1014–1028, 2010.
- [39] M. B. Ruhlman and W. L. Nutter, “Channel morphology evolution and overbank flow in the Georgia Piedmont,” *J. Am. Water Resour. Assoc.*, vol. 35, no. 2, pp. 277–290, 1999.
- [40] A. D. Knighton, “River adjustment to changes in sediment load: The effects of tin mining on the Ringarooma River, Tasmania, 1875–1984,” *Earth Surf. Process. Landforms*, vol. 14, no. 4, pp. 333–359, 1989.

- [41] L. A. James, "Incision and morphologic evolution of an alluvial channel recovering from hydraulic mining sediment," *Geol. Soc. Am. Bull.*, vol. 103, no. 6, pp. 723–736, 1991.
- [42] F. S. Ebisemiju, "Patterns of stream channel response to urbanization in the humid tropics and their implications for urban land use planning: a case study from southwestern Nigeria," *Appl. Geogr.*, vol. 9, no. 4, pp. 273–286, 1989.
- [43] M. A. Madej and V. Ozaki, "Channel response to sediment wave propagation and movement, Redwood Creek, California, USA," *Earth Surf. Process. Landforms*, vol. 21, no. 10, pp. 911–927, 1996.
- [44] S. O. Miller, D. F. Ritter, R. C. Kochel, and J. R. Miller, "Fluvial responses to land-use changes and climatic variations within the Drury Creek watershed, southern Illinois," *Geomorphology*, vol. 6, no. 4, pp. 309–329, 1993.
- [45] P. F. Friend and R. Sinha, "Braiding and meandering parameters," *Geol. Soc. London, Spec. Publ.*, 1993.
- [46] F. S. Ebisemiju, "The sinuosity of alluvial river channels in the seasonally wet tropical environment: Case study of river Elemi, southwestern Nigeria," *Catena*, vol. 21, no. 1, pp. 13–25, 1994.
- [47] N. Roy and R. Sinha, "Understanding confluence dynamics in the alluvial Ganga–Ramganga valley, India: An integrated approach using geomorphology and hydrology," *Geomorphology*, vol. 92, no. 3–4, pp. 182–197, Dec. 2007.
- [48] P. K. Thakur, "River Bank Erosion Hazard Study of River Ganga, Upstream of Farakka Barrage Using Remote Sensing and GIS," in *Our National River Ganga*, vol. 9783319005, Cham: Springer International Publishing, 2014, pp. 261–283.
- [49] A. Khan, L. A. K. Rao, A. P. Yunus, and H. Govil, "Characterization of channel planform features and sinuosity indices in parts of Yamuna River flood plain using remote sensing and GIS techniques," *Arab. J. Geosci.*, vol. 11, no. 17, 2018.

- [50] N. C. Nelson, S. O. Erwin, and J. C. Schmidt, "Spatial and temporal patterns in channel change on the Snake River downstream from Jackson Lake dam, Wyoming," *Geomorphology*, vol. 200, pp. 132–142, Oct. 2013.
- [51] S. Yousefi, H. R. Pourghasemi, J. Hooke, O. Navratil, and A. Kidová, "Changes in morphometric meander parameters identified on the Karoon River, Iran, using remote sensing data," *Geomorphology*, vol. 271, pp. 55–64, Oct. 2016.
- [52] S. Yousefi, H. R. Moradi, A. Telvari, and M. Vafakhah, "Monitoring of fluvial systems using RS and GIS (Case study: Talar River, Iran)," *J. Selçuk Univ. Nat. Appl. Sci.*, vol. 4, no. August, pp. 60–72, 2015.
- [53] S. Yousefi, H. R. Moradi, A. Telvari, and M. Vafakhah, "Monitoring of fluvial systems using RS and GIS (Case study: Talar River, Iran)," *J. Selçuk Univ. Nat. Appl. Sci.*, vol. 4, no. 2, pp. 60–72, 2015.
- [54] S. Yousefi, H. R. Moradi, H. R. Pourghasemi, and R. Khatami, "Assessment of floodplain landuse and channel morphology within meandering reach of the Talar River in Iran using GIS and aerial photographs," *Geocarto Int.*, vol. 6049, pp. 1–14, 2017.
- [55] L. B. Leopold and M. G. Wolman, "River channel patterns: braided, meandering, and straight," *USGS Prof. Pap.*, 1957.
- [56] J. Heo, T. A. Duc, H. S. Cho, and S. U. Choi, "Characterization and prediction of meandering channel migration in the GIS environment: A case study of the Sabine River in the USA," *Environ. Monit. Assess.*, vol. 152, no. 1–4, pp. 155–165, 2009.
- [57] P. F. Hudson and R. H. Kessel, "Channel migration and meander-bend curvature in the lower Mississippi River prior to major human modification," *Geology*, vol. 28, no. 6, pp. 531–534, 2000.
- [58] G. P. Williams, "River meanders and channel size," *J. Hydrol.*, vol. 88, no. 1–2, pp. 147–164, 1986.
- [59] D. S. Biedenharn and C. R. Thorne, "Magnitude- frequency analysis of sediment transport in the lower Mississippi River," *Regul. Rivers Res. Manag.*, vol. 9, no.

- 4, pp. 237–251, 1994.
- [60] F. D. SHIELDS JR, A. SIMON, and L. J. STEFFEN, “Reservoir effects on downstream river channel migration,” *Environ. Conserv.*, vol. 27, no. 1, pp. 54–66, Mar. 2000.
- [61] C. Yang *et al.*, “Remotely sensed trajectory analysis of channel migration in Lower Jingjiang Reach during the period of 1983-2013,” *Remote Sens.*, vol. 7, no. 12, pp. 16241–16256, 2015.
- [62] A. Bufe, J. M. Turowski, D. W. Burbank, C. Paola, A. D. Wickert, and S. Tofelde, “Controls on the lateral channel-migration rate of braided channel systems in coarse non-cohesive sediment,” *Earth Surf. Process. Landforms*, vol. 44, no. 14, pp. 2823–2836, 2019.
- [63] M. L. Hughes, P. F. McDowell, and W. A. Marcus, “Accuracy assessment of georectified aerial photographs: Implications for measuring lateral channel movement in a GIS,” *Geomorphology*, vol. 74, no. 1–4, pp. 1–16, 2006.
- [64] M. G. Wolman and J. P. Miller, “Magnitude and Frequency of Forces in Geomorphic Processes,” *J. Geol.*, vol. 68, no. 1, pp. 54–74, 1960.
- [65] M. G. Wolman and R. Gerson, “Relative scales of time and effectiveness of climate in watershed geomorphology,” *Earth Surf. Process.*, vol. 3, no. 2, pp. 189–208, 1978.
- [66] V. R. Baker, “Stream-channel response to floods, with examples from central Texas,” *Geol. Soc. Am. Bull.*, vol. 88, no. 8, pp. 1057–1071, 1977.
- [67] P. D. Komar, “Sediment transport by floods,” *Flood Geomorphol. John Wiley Sons New York. 1988. p 97-111. 12 fig, 1 tab, 43 ref. Planet. Geol. Progr. NASA Grant NSG-71718.*, 1988.
- [68] C. R. Hupp and W. R. Osterkamp, “Riparian vegetation and fluvial geomorphic processes,” *Geomorphology*, vol. 14, no. 4, pp. 277–295, 1996.
- [69] J. G. Duan, “Analytical approach to calculate rate of bank erosion,” *J. Hydraul. Eng.*, vol. 131, no. 11, pp. 980–990, 2005.

- [70] J. D. Phillips, "Biogeomorphology and landscape evolution: The problem of scale," *Geomorphology*, vol. 13, no. 1–4, pp. 337–347, 1995.
- [71] J. D. Phillips, *Earth surface systems*. Blackwell Oxford, 1999.
- [72] S. A. Schumm and H. R. Khan, "Experimental study of channel patterns," *Geol. Soc. Am. Bull.*, vol. 83, no. 6, pp. 1755–1770, 1972.
- [73] K. Hasegawa, "Computer simulation of the gradual migration of meandering channels," *Proc. Hokkaido Branch, Japan Soc. Civ. Eng.*, pp. 197–202, 1977.
- [74] S. Ikeda, G. Parker, and K. Sawai, *Bend theory of river meanders. Part 1. Linear development*, vol. 112. Cambridge University Press, 1981.
- [75] E. W. Larsen and S. E. Greco, "Modeling channel management impacts on river migration: A case study of Woodson Bridge State Recreation Area, Sacramento River, California, USA," *Environ. Manage.*, vol. 30, no. 2, pp. 209–224, 2002.
- [76] J. R. Wallick, S. T. Lancaster, and J. P. Bolte, "Determination of bank erodibility for natural and anthropogenic bank materials using a model of lateral migration and observed erosion along the Willamette River, Oregon, USA," *River Res. Appl.*, vol. 22, no. 6, pp. 631–649, 2006.
- [77] E. R. Micheli, J. W. Kirchner, and E. W. Larsen, "Quantifying the effect of riparian forest versus agricultural vegetation on river meander migration rates, Central Sacramento River, California, USA," *River Res. Appl.*, vol. 20, no. 5, pp. 537–548, 2004.
- [78] E. W. Larsen, "Mechanics and modeling of river meandering migration." PhD. Thesis, Colorado State Univ., Fort Collins, Colo, 1995.
- [79] K. Hasegawa, "Universal bank erosion coefficient for meandering rivers," *J. Hydraul. Eng.*, vol. 115, no. 6, pp. 744–765, 1989.
- [80] T. J. Tolhurst *et al.*, "Measuring the in situ erosion shear stress of intertidal sediments with the cohesive strength meter (CSM)," *Estuar. Coast. Shelf Sci.*, vol. 49, no. 2, pp. 281–294, 1999.
- [81] G. J. Hanson and A. Simon, "Erodibility of cohesive streambeds in the loess area

- of the Midwestern USA,” *Hydrol. Process.*, vol. 15, no. 1, pp. 23–38, 2001.
- [82] J. P. Julian and R. Torres, “Hydraulic erosion of cohesive riverbanks,” *Geomorphology*, vol. 76, no. 1–2, pp. 193–206, 2006.
- [83] V. A. Vanoni, “Sedimentation engineering,” 2006.
- [84] I. S. Dunn, “Tractive resistance of cohesive channels,” *J. Soil Mech. Found. Div.*, vol. 85, no. 3, pp. 1–24, 1959.
- [85] J. M. Hooke, “Changes in river meanders,” *Prog. Phys. Geogr. Earth Environ.*, vol. 8, no. 4, pp. 473–508, Dec. 1984.
- [86] H.-H. Stølum, “Planform geometry and dynamics of meandering rivers,” *Geol. Soc. Am. Bull.*, vol. 110, no. 11, pp. 1485–1498, 1998.
- [87] A. H. HOWARD, “Modeling channel migration and floodplain sedimentation in meandering streams,” in *Lowland floodplain rivers. Geomorphological perspectives*, 1992, pp. 1–41.
- [88] D. J. Furbish, “Spatial autoregressive structure in meander evolution,” *Geol. Soc. Am. Bull.*, vol. 103, no. 12, pp. 1576–1589, 1991.
- [89] B. L. Rhoads and M. R. Welford, “Initiation of river meandering,” *Prog. Phys. Geogr.*, vol. 15, no. 2, pp. 127–156, 1991.
- [90] H. H. Chang, “Fluvial processes in river engineering: Malabar, Fla.” Krieger Publishing Company, 1988.
- [91] M. Jefferson, *Limiting width of meander belts*. National Geographic Society, 1902.
- [92] W. B. Langbein and L. B. Leopold, “River meanders-Theory of minimum variance, USGS Prof,” *Pap. 422-H*, vol. 15, p. 1966, 1966.
- [93] T. R. H. Davies and C. C. Tinker, “Fundamental characteristics of stream meanders,” *Geol. Soc. Am. Bull.*, vol. 95, no. 5, pp. 505–512, 1984.
- [94] W. E. Dietrich, “Mechanics of flow and sediment transport in river bends,” *River channels*, pp. 179–227, 1987.

- [95] A. J. Markham and C. R. Thorne, “Geomorphology of gravel-bed river bends,” *Dyn. gravel-bed rivers*, pp. 433–450, 1992.
- [96] T. J. Coulthard and M. J. Van De Wiel, “Modelling river history and evolution,” *Philos. Trans. R. Soc. A Math. Phys. Eng. Sci.*, vol. 370, no. 1966, pp. 2123–2142, 2012.
- [97] M. J. Van De Wiel, T. J. Coulthard, M. G. Macklin, and J. Lewin, “Modelling the response of river systems to environmental change: Progress, problems and prospects for palaeo-environmental reconstructions,” *Earth-Science Rev.*, vol. 104, no. 1–3, pp. 167–185, Jan. 2011.
- [98] S. T. Lancaster and R. L. Bras, “A simple model of river meandering and its comparison to natural channels,” *Hydrol. Process.*, vol. 16, no. 1, pp. 1–26, 2002.
- [99] T. B. Liverpool and S. F. Edwards, “Dynamics of a meandering river,” *Phys. Rev. Lett.*, vol. 75, no. 16, p. 3016, 1995.
- [100] M. H. Garcia, L. D. Bittner, and Y. Nino, “Mathematical modeling of meandering streams in Illinois: a tool for stream management and engineering (HES 43),” 1994.
- [101] D. Motta, E. J. Langendoen, J. D. Abad, and M. H. García, “Modification of meander migration by bank failures,” *J. Geophys. Res. Earth Surf.*, vol. 119, no. 5, pp. 1026–1042, 2014.
- [102] T. E. MacDonald, G. Parker, and D. P. Luethe, “Inventory and analysis of stream meander problems in Minnesota,” 1991.
- [103] N. 2015 Langendoen, E.J., Motta, D., Abad, J.D., Garcia, M.H., Fernandez, R., Oberg, “RVR MEANDER – A TOOLBOX FOR RIVER MEANDER PLANFORM DESIGN AND EVALUATION,” in *3rd Joint Federal Interagency Sedimentation Conference Proceedings. April 19-23, 2015, Reno, NV*, 2015, no. 2005, pp. 1823–1830.
- [104] R. Alexander Speed, S. Babu, N. Kaushal, R. Sen, A. Mishra, and M. Alam, “Multi-stakeholder Engagement for River Rejuvenation,” in *Water Resources*

Development and Management, 2019, pp. 115–136.

- [105] WWF-India, “DRAFT Rāmgangā River Basin Management Plan,” 2019.
- [106] R. Mukherjee, R. Bilas, S. S. Biswas, and R. Pal, “Bank erosion and accretion dynamics explored by GIS techniques in lower Ramganga river, Western Uttar Pradesh, India,” *Spat. Inf. Res.*, vol. 25, no. 1, pp. 23–38, 2017.
- [107] M. Y. A. Khan, F. Hasan, S. Panwar, and G. J. Chakrapani, “Neural network model for discharge and water-level prediction for Ramganga River catchment of Ganga Basin, India,” *Hydrol. Sci. J.*, vol. 61, no. 11, pp. 2084–2095, 2016.
- [108] M. Y. A. Khan, S. Daityari, and G. J. Chakrapani, “Factors responsible for temporal and spatial variations in water and sediment discharge in Ramganga River, Ganga Basin, India,” *Environ. Earth Sci.*, vol. 75, no. 4, p. 283, 2016.
- [109] A. Dey and R. K. Bhattacharya, “Monitoring of River Center Line and Width-A Study on River Brahmaputra,” *J. Indian Soc. Remote Sens.*, vol. 42, no. 2, pp. 475–482, 2014.
- [110] S. K. Gurjar and V. Tare, “Estimating long-term LULC changes in an agriculture-dominated basin using CORONA (1970) and LISS IV (2013–14) satellite images: a case study of Ramganga River, India,” *Environ. Monit. Assess.*, vol. 191, no. 4, 2019.
- [111] K. E. Nyland, G. E. Gunn, N. I. Shiklomanov, R. N. Engstrom, and D. A. Streletskiy, “Land cover change in the lower Yenisei River using dense stacking of landsat imagery in Google Earth Engine,” *Remote Sens.*, vol. 10, no. 8, 2018.
- [112] H. A. Zurqani, C. J. Post, E. A. Mikhailova, M. A. Schlautman, and J. L. Sharp, “Geospatial analysis of land use change in the Savannah River Basin using Google Earth Engine,” *Int. J. Appl. Earth Obs. Geoinf.*, vol. 69, no. March, pp. 175–185, 2018.
- [113] A. K. Thakkar, V. R. Desai, A. Patel, and M. B. Potdar, “Impact assessment of watershed management programmes on land use/land cover dynamics using remote sensing and GIS,” *Remote Sens. Appl. Soc. Environ.*, vol. 5, pp. 1–15, 2017.

- [114] S. Daityari and M. Y. A. Khan, “Temporal and spatial variations in the engineering properties of the sediments in Ramganga River, Ganga Basin, India,” *Arab. J. Geosci.*, vol. 10, no. 6, 2017.
- [115] A. U. Khan and B. P. Rawat, “Quaternary geology and geomorphology of a part of Ganga basin in parts of Bareilly, Badaun, Shahjahanpur and Pilibhit district, Uttar Pradesh,” *Hyderabad GSI*, 1992.
- [116] L. Bharati and P. Jayakody, “Hydrology of the Upper Ganga river,” *Int. Water Manag. Institute, Colombo, Sri Lanka*, 2010.
- [117] L. Lu, C. Liu, X. Li, and Y. Ran, “Mapping the soil texture in the Heihe River basin based on fuzzy logic and data fusion,” *Sustain.*, vol. 9, no. 7, pp. 1–14, 2017.
- [118] S. Swarnkar, A. Malini, S. Tripathi, and R. Sinha, “Assessment of uncertainties in soil erosion and sediment yield estimates at ungauged basins: An application to the Garra River basin, India,” *Hydrol. Earth Syst. Sci.*, vol. 22, no. 4, pp. 2471–2485, 2018.
- [119] A. J. Posner and J. G. Duan, “Geomorphology Simulating river meandering processes using stochastic bank erosion coefficient,” *Geomorphology*, vol. 163–164, pp. 26–36, 2012.
- [120] M. Y. A. Khan and G. J. Chakrapani, “Particle size characteristics of Ramganga catchment area of Ganga River,” in *Proceedings of the 16th International Association for Mathematical Geosciences - Geostatistical and Geospatial Approaches for the Characterization of Natural Resources in the Environment: Challenges, Processes and Strategies, IAMG 2014*, 2014, pp. 178–181.
- [121] N. Mount and J. Louis, “Estimation and propagation of error in measurements of river channel movement from aerial imagery,” *Earth Surf. Process. Landforms*, vol. 30, no. 5, pp. 635–643, 2005.
- [122] B. Collins, D. Montgomery, and A. Sheikh, “Reconstructing the Historical Riverine Landscape of the Puget Lowland,” *Restor. Puget Sound Rivers*, pp. 79–128, 2003.

- [123] M. A. Fonstad and W. Andrew Marcus, “High resolution, basin extent observations and implications for understanding river form and process,” *Earth Surf. Process. Landforms*, vol. 35, no. 6, pp. 680–698, 2010.
- [124] C. E. Woodcock *et al.*, “Free access to landsat imagery,” *Science*, vol. 320, no. 5879, p. 1011, 2008.
- [125] P. Magliulo, F. Bozzi, and M. Pignone, “Assessing the planform changes of the Tammaro River (southern Italy) from 1870 to 1955 using a GIS-aided historical map analysis,” *Environ. Earth Sci.*, vol. 75, no. 4, pp. 1–19, 2016.
- [126] K. G. Nikolakopoulos, D. A. Vaiopoulos, and G. A. Skianis, “Use of multitemporal remote sensing data for mapping the Alfios River network changes from 1977 to 2000,” *Geocarto Int.*, vol. 22, no. 4, pp. 251–271, 2007.
- [127] F. T. Heitmuller, “Channel adjustments to historical disturbances along the lower Brazos and Sabine Rivers, south-central USA,” *Geomorphology*, vol. 204, pp. 382–398, 2014.
- [128] W. D. Erskine, “Geomorphic Controls on Historical Channel Planform Changes on the Lower Pages River, Hunter Valley, Australia,” *Aust. Geogr.*, vol. 42, no. 3, pp. 289–307, Sep. 2011.
- [129] M. Deb and C. Ferreira, “Planform channel dynamics and bank migration hazard assessment of a highly sinuous river in the north-eastern zone of Bangladesh,” *Environ. Earth Sci.*, vol. 73, no. 10, pp. 6613–6623, 2015.
- [130] M. A. Hassan, S. J. Ratna, M. Hassan, and S. Tamanna, “Remote Sensing and GIS for the Spatio-Temporal Change Analysis of the East and the West River Bank Erosion and Accretion of Jamuna River (1995-2015), Bangladesh,” *J. Geosci. Environ. Prot.*, vol. 05, no. 09, pp. 79–92, 2017.
- [131] I. Perşoiu and M. Rădoane, “Spatial and temporal controls on historical channel responses - Study of an atypical case: Someşu Mic River, Romania,” *Earth Surf. Process. Landforms*, vol. 36, no. 10, pp. 1391–1409, 2011.
- [132] P. Besné and A. Ibisate, “River channel adjustment of several river reaches on Ebro basin,” *Quat. Int.*, vol. 364, pp. 44–53, 2015.

- [133] D. UribeArrea, A. Pérez-González, and G. Benito, “Channel changes in the Jarama and Tagus rivers (central Spain) over the past 500 years,” *Quat. Sci. Rev.*, vol. 22, no. 20, pp. 2209–2221, 2003.
- [134] N. Gupta, P. M. Atkinson, and P. A. Carling, “Decadal length changes in the fluvial planform of the River Ganga: Bringing a mega-river to life with Landsat archives,” *Remote Sens. Lett.*, vol. 4, no. 1, pp. 1–9, 2013.
- [135] R. Sinha and S. Ghosh, “Understanding dynamics of large rivers aided by satellite remote sensing: A case study from Lower Ganga plains, India,” *Geocarto Int.*, vol. 27, no. 3, pp. 207–219, 2012.
- [136] A. Sarkar, R. D. Garg, and N. Sharma, “RS - GIS Based Assessment of River Dynamics of Brahmaputra River in India,” *J. Water Resour. Prot.*, vol. 4, pp. 63–72, 2012.
- [137] O. P. Harmar and N. J. Clifford, “Planform dynamics of the Lower Mississippi River,” *Earth Surf. Process. Landforms*, 2006.
- [138] S. Ghoshal, L. A. James, M. B. Singer, and R. Aalto, “Channel and floodplain change analysis over a 100-year period: Lower Yuba river, California,” *Remote Sens.*, vol. 2, no. 7, pp. 1797–1825, 2010.
- [139] K. G. Nikolakopoulos, D. A. Vaiopoulos, and G. A. Skianis, “Use of multitemporal remote sensing data for mapping the Alfios River network changes from 1977 to 2000,” *Geocarto Int.*, vol. 22, no. 4, pp. 251–271, Dec. 2007.
- [140] W. D. Erskine, “Geomorphic Controls on Historical Channel Planform Changes on the Lower Pages River, Hunter Valley, Australia,” *Aust. Geogr.*, vol. 42, no. 3, pp. 289–307, 2011.
- [141] X. Yang, M. C. J. Damen, and R. A. Van Zuidam, “Satellite remote sensing and GIS for the analysis of channel migration changes in the active Yellow River Delta, China,” *ITC J.*, vol. 1, no. 2, pp. 146–157, 1999.
- [142] X. Yang, M. C. J. Damen, and R. A. Van Zuidam, “Satellite remote sensing and GIS for the analysis of channel migration changes in the active Yellow River

- Delta, China,” *JAG I*, vol. 1, no. 2, 1999.
- [143] V. Jain and R. Sinha, “Fluvial dynamics of an anabranching river system in Himalayan foreland basin, Bagmati river, north Bihar plains, India,” *Geomorphology*, 2004.
- [144] K. Rudra, “Dynamics of the Ganga in West Bengal, India (1764-2007): Implications for science-policy interaction,” *Quat. Int.*, vol. 227, no. 2, pp. 161–169, 2010.
- [145] R. Sinha, K. Sripriyanka, V. Jain, and M. Mukul, “Avulsion threshold and planform dynamics of the Kosi River in north Bihar (India) and Nepal: A GIS framework,” *Geomorphology*, 2014.
- [146] S. J. Winterbottom, “Medium and short-term channel planform changes on the Rivers Tay and Tummel, Scotland,” *Geomorphology*, 2000.
- [147] A. Sarkar, “RS-GIS Based Assessment of River Dynamics of Brahmaputra River in India,” *J. Water Resour. Prot.*, vol. 04, no. 02, pp. 63–72, 2012.
- [148] S. C. Kathakali Datta, “Causes and Consequences of Channel Changes – A Spatio-Temporal Analysis using Remote Sensing and Gis— Jaldhaka-Diana River System (Lower Course), Jalpaiguri (Duars), West Bengal, India,” *J. Geogr. Nat. Disasters*, 2013.
- [149] M. A. H. Bhuiyan, T. Kumamoto, and S. Suzuki, “Application of remote sensing and GIS for evaluation of the recent morphological characteristics of the lower Brahmaputra-Jamuna River, Bangladesh,” *Earth Sci. Informatics*, vol. 8, no. 3, pp. 551–568, Sep. 2015.
- [150] S. P. Maurya and A. K. Agnihotri, “Corrigendum to ‘Evaluation of course change detection of Ramganga river using remote sensing and GIS, India’ [Weather and Climate Extremes 13 (2016) 68–72],” *Weather Clim. Extrem.*, vol. 17, p. 59, Sep. 2017.
- [151] K. Rudra, “Changing river courses in the western part of the Ganga-Brahmaputra delta,” *Geomorphology*, 2014. [Online]. Available: <http://dx.doi.org/10.1016/j.geomorph.2014.05.013>.

- [152] S. Bandyopadhyay, S. Das, and N. S. Kar, “Discussion: ‘Changing river courses in the western part of the Ganga-Brahmaputra delta’ by Kalyan Rudra (2014), *Geomorphology*, 227, 87-100,” *Geomorphology*, vol. 250, pp. 442–453, 2015.
- [153] M. Rahman, K. Bin Zaman, and R. Hafiz, “Translating text into space for mapping the past territory of a city: a study on spatial development of Dhaka during Mughal period,” *City, Territ. Archit.*, vol. 3, no. 1, p. 7, 2016.
- [154] P. K. Swamee and B. Parkash, “Changes in Channel Pattern of River Ganga Between Mustafabad and Rajmahal , Gangetic Plains Since 18 Th Century,” *Int. J.*, vol. 18, no. 3, pp. 219–231, 2004.
- [155] S. Bandyopadhyay, S. Das, and N. S. Kar, “Discussion: ‘Changing river courses in the western part of the Ganga-Brahmaputra delta’ by Kalyan Rudra (2014), *Geomorphology*, 227, 87-100,” *Geomorphology*, vol. 250, no. 2014, pp. 442–453, 2015.
- [156] A map of the north part of Hindostan, “David Rumsey Historical Map Collection,” 1780. [Online]. Available: <https://davidrumsey.georeferencer.com/maps/715538618994/>. [Accessed: 05-Jan-2018].
- [157] US Army Map, “Indian Topographic sheets,” 1923. [Online]. Available: <http://legacy.lib.utexas.edu/maps/ams/india/>. [Accessed: 05-Jan-2018].
- [158] Landsat data, “USGS,” 2018. [Online]. Available: <https://earthexplorer.usgs.gov/>. [Accessed: 05-May-2018].
- [159] Geological Survey of India, “Geology Map,” 2018. [Online]. Available: https://www.gsi.gov.in/webcenter/portal/OCBIS/page13/page164?_adf.ctrl-state=187p6gzpt3_5&_afrLoop=6395383737519767#!).
- [160] Survey of India, “Topographical Sheet,” 2018. [Online]. Available: <http://soinakshe.uk.gov.in/>. [Accessed: 05-Jan-2018].
- [161] M. L. Hughes, P. F. McDowell, and W. A. Marcus, “Accuracy assessment of georectified aerial photographs: Implications for measuring lateral channel movement in a GIS,” *Geomorphology*, 2006.

- [162] G. S. Bhunia, P. K. Shit, and D. K. Pal, "Channel dynamics associated with land use/cover change in Ganges river, India, 1989–2010," *Spat. Inf. Res.*, vol. 24, no. 4, pp. 437–449, 2016.
- [163] M. Rahman, K. Bin Zaman, and R. Hafiz, "Translating text into space for mapping the past territory of a city: a study on spatial development of Dhaka during Mughal period," *City, Territ. Archit.*, vol. 3, no. 1, 2016.
- [164] Z. Yao, J. Xiao, W. Ta, and X. Jia, "Planform channel dynamics along the Ningxia-Inner Mongolia reaches of the Yellow River from 1958 to 2008: Analysis using Landsat images and topographic maps," *Environ. Earth Sci.*, vol. 70, no. 1, pp. 97–106, 2013.
- [165] J. B. Campbell and R. H. Wynne, *Introduction of Remote Sensing*, vol. 3, no. September. 2011.
- [166] J. A. Richards and X. Jia, *Remote Sensing Digital Image Analysis*. 1999.
- [167] C. C. Slama, "Manual of Photogrammetry.," America Society of Photogrammetry, 1980.
- [168] E. Imagine, "ERDAS field guide," *ERDAS Inc., Atlanta, Georg.*, no. (5th ed), pp. 362–365, 1999.
- [169] C. C. Petit and E. F. Lambin, "Integration of multi-source remote sensing data for land cover change detection," *Int. J. Geogr. Inf. Sci.*, vol. 15, no. 8, pp. 785–803, 2001.
- [170] R. Weibel and C. Jones, "Computational Perspectives on Map Generalization," *Geoinformatica*, vol. 2, no. 4, pp. 307–314, 1998.
- [171] B. G. Nickerson, "Automated cartographic generalization for linear features," *Cartographica*, vol. 25, no. 3, pp. 15–66, 1988.
- [172] C. Roux, A. Alber, M. Bertrand, L. Vaudor, and H. Piégay, "'FluvialCorridor': A new ArcGIS toolbox package for multiscale riverscape exploration," *Geomorphology*, vol. 242, pp. 29–37, 2015.
- [173] Rust. B. R., "A classification of alluvial channel systems," *Can. Soc. Pet. Geol.*,

- vol. Memoir, 5, no. 187–198, 1978.
- [174] S. Borgohain, J. Das, A. K. Saraf, G. Singh, and S. S. Baral, “Morphodynamic changes of Lohit River, NE India: GIS-based study,” *Curr. Sci.*, vol. 110, no. 9, pp. 1810–1816, 2016.
- [175] R. Sinha and S. Ghosh, “Understanding dynamics of large rivers aided by satellite remote sensing: A case study from Lower Ganga plains, India,” *Geocarto Int.*, 2012.
- [176] S. Bandyopadhyay, S. Das, and N. S. Kar, “Discussion: ‘Changing river courses in the western part of the Ganga-Brahmaputra delta’ by Kalyan Rudra (2014), *Geomorphology*, 227, 87-100,” *Geomorphology*. 2015.
- [177] S. Mukherjee, P. K. Joshi, S. Mukherjee, A. Ghosh, R. D. Garg, and A. Mukhopadhyay, “Evaluation of vertical accuracy of open source Digital Elevation Model (DEM),” *Int. J. Appl. Earth Obs. Geoinf.*, vol. 21, no. 1, pp. 205–217, 2012.
- [178] P. K. Rai, B. R. Chahar, and C. T. Dhanya, “GIS-based SWMM model for simulating the catchment response to flood events,” *Hydrol. Res.*, vol. 48, no. 2, pp. 384–394, 2017.
- [179] C. Hauer and H. Habersack, “Morphodynamics of a 1000-year flood in the Kamp River, Austria, and impacts on floodplain morphology,” *Earth Surf. Process. Landforms*, 2009.
- [180] NDMA, “Management of Floods,” 2008.
- [181] V. S. Kale, L. L. Ely, Y. Enzel, and V. R. Baker, “Geomorphic and hydrologic aspects of monsoon floods on the Narmada and Tapi Rivers in central India,” *Geomorphology*, vol. 10, no. 1–4, pp. 157–168, Aug. 1994.
- [182] X. Dong, N. B. Grimm, K. Ogle, and J. Franklin, “Temporal variability in hydrology modifies the influence of geomorphology on wetland distribution along a desert stream,” pp. 18–30, 2016.
- [183] Y. Sanjuán *et al.*, “LINKING LAND COVER CHANGES IN THE SUB-

- ALPINE AND MONTANE BELTS,” vol. 189, no. July 2014, pp. 179–189, 2016.
- [184] V. S. Kale, “Geomorphic effects of monsoon floods on Indian rivers,” *Nat. Hazards*, vol. 28, no. 1, pp. 65–84, 2003.
- [185] A. Gupta, “Geomorphological effects of floods on Indian rivers,” *Mem. Soc. INDIA*, pp. 143–154, 1998.
- [186] C. M. Bhatt and G. S. Rao, “Ganga floods of 2010 in Uttar Pradesh, north India: a perspective analysis using satellite remote sensing data,” *Geomatics, Nat. Hazards Risk*, vol. 7, no. 2, pp. 747–763, 2016.
- [187] S. V. Shivaprasad Sharma, R. Parth Sarathi, V. Chakravarthi, G. Srinivasarao, and V. Bhanumurthy, “Extraction of detailed level flood hazard zones using multi-temporal historical satellite data-sets—a case study of Kopili River Basin, Assam, India,” *Geomatics, Natural Hazards and Risk*. 2017.
- [188] M. A. Clement, C. G. Kilsby, and P. Moore, “Multi-temporal synthetic aperture radar flood mapping using change detection,” *J. Flood Risk Manag.*, 2018.
- [189] R. Kumar, R. Singh, H. Gautam, and M. K. Pandey, “Flood hazard assessment of August 20, 2016 floods in Satna District, Madhya Pradesh, India,” *Remote Sens. Appl. Soc. Environ.*, 2018.
- [190] M. O. Sghaier, I. Hammami, S. Foucher, and R. Lepage, “Flood extent mapping from time-series SAR images based on texture analysis and data fusion,” *Remote Sens.*, 2018.
- [191] G. J. P. Schumann and D. K. Moller, “Microwave remote sensing of flood inundation,” *Physics and Chemistry of the Earth*. 2015.
- [192] C. L. Vishnu *et al.*, “Satellite-based assessment of the August 2018 flood in parts of Kerala, India,” *Geomatics, Nat. Hazards Risk*, 2019.
- [193] D. Amitrano, G. Di Martino, A. Iodice, D. Riccio, and G. Ruello, “Unsupervised Rapid Flood Mapping Using Sentinel-1 GRD SAR Images,” *IEEE Trans. Geosci. Remote Sens.*, 2018.

- [194] M. R. Rahman and P. K. Thakur, “Detecting, mapping and analysing of flood water propagation using synthetic aperture radar (SAR) satellite data and GIS: A case study from the Kendrapara District of Orissa State of India,” *Egypt. J. Remote Sens. Sp. Sci.*, 2018.
- [195] T. Sivasankar, R. Das, S. B. Borah, and P. L. N. Raju, “Insight to the potentials of sentinel-1 SAR data for embankment breach assessment,” in *Springer Series in Geomechanics and Geoengineering*, 2019.
- [196] C. Thompson and J. Croke, “Geomorphic effects, flood power, and channel competence of a catastrophic flood in confined and unconfined reaches of the upper Lockyer valley, southeast Queensland, Australia,” *Geomorphology*, 2013.
- [197] D. J. Milan, “Geomorphic impact and system recovery following an extreme flood in an upland stream: Thinhope Burn, northern England, UK,” *Geomorphology*, 2012.
- [198] I. C. Fuller, “Geomorphic impacts of a 100-year flood: Kiwitea Stream, Manawatu catchment, New Zealand,” *Geomorphology*, 2008.
- [199] J. I. Barredo, “Major flood disasters in Europe: 1950-2005,” *Nat. Hazards*, 2007.
- [200] J. M. Hooke, “Geomorphological impacts of an extreme flood in SE Spain,” *Geomorphology*, vol. 263, pp. 19–38, 2016.
- [201] S. Yousefi *et al.*, “Effects of an extreme flood on river morphology (case study: Karoon River, Iran),” *Geomorphology*, vol. 304, pp. 30–39, 2018.
- [202] S. Yousefi, S. Keesstra, H. R. Pourghasemi, N. Surian, and S. Mirzaee, “Interplay between river dynamics and international borders: The Hirmand River between Iran and Afghanistan,” *Sci. Total Environ.*, vol. 586, pp. 492–501, 2017.
- [203] N. Hazarika, D. Barman, A. K. Das, A. K. Sarma, and S. B. Borah, “Assessing and mapping flood hazard, vulnerability and risk in the Upper Brahmaputra River valley using stakeholders’ knowledge and multicriteria evaluation (MCE),” *J. Flood Risk Manag.*, vol. 11, pp. S700–S716, Feb. 2018.

- [204] N. G. Roy and R. Sinha, "Alluvial geomorphology and confluence dynamics in the Gangetic plains, Farrukhabad-Kannauj area, Uttar Pradesh, India," *Curr. Sci.*, vol. 88, no. 12, pp. 2000–2006, 2005.
- [205] IDUP, "Department, Irrigation & Water Resources (Government of Uttar Pradesh)," 2018. [Online]. Available: <http://idup.gov.in/pages/en/topmenu/dept.-activities/civil/floods/en-flood-bulletin>. [Accessed: 01-Oct-2018].
- [206] UN-SPIDER Knowledge Portal, "UN-SPIDER Knowledge Portal," 2018. [Online]. Available: <http://www.un-spider.org/advisory-support/recommended-practices/recommended-practice-flood-mapping>. [Accessed: 10-Dec-2018].
- [207] C. L. Vishnu *et al.*, "Satellite-based assessment of the August 2018 flood in parts of Kerala, India," *Geomatics, Natural Hazards and Risk*, 2019. [Online]. Available: <https://www.tandfonline.com/doi/full/10.1080/19475705.2018.1543212>.
- [208] C. Roux, A. Alber, M. Bertrand, L. Vaudor, and H. Piégay, "'FluvialCorridor': A new ArcGIS toolbox package for multiscale riverscape exploration," *Geomorphology*, vol. 242, pp. 29–37, 2015.
- [209] M. R. Rahman and P. K. Thakur, "Detecting, mapping and analysing of flood water propagation using synthetic aperture radar (SAR) satellite data and GIS: A case study from the Kendrapara District of Orissa State of India," *Egypt. J. Remote Sens. Sp. Sci.*, vol. 21, pp. 37–41, 2017.
- [210] C. Huang, Y. Chen, and J. Wu, "Mapping spatio-temporal flood inundation dynamics at large riverbasin scale using time-series flow data and MODIS imagery," *Int. J. Appl. Earth Obs. Geoinf.*, vol. 26, no. 1, pp. 350–362, 2014.
- [211] W. Li *et al.*, "A Comparison of Land Surface Water Mapping Using the Normalized Difference Water Index from TM, ETM+ and ALI," *Remote Sens.*, vol. 5, no. 11, pp. 5530–5549, Oct. 2013.
- [212] J. RYU, J. WON, and K. MIN, "Waterline extraction from Landsat TM data in a tidal flatA case study in Gomso Bay, Korea," *Remote Sens. Environ.*, vol. 83, no. 3, pp. 442–456, Dec. 2002.

- [213] Y. Du, Y. Zhang, F. Ling, Q. Wang, W. Li, and X. Li, "Water bodies' mapping from Sentinel-2 imagery with Modified Normalized Difference Water Index at 10-m spatial resolution produced by sharpening the swir band," *Remote Sens.*, vol. 8, no. 4, 2016.
- [214] R. P. L. N. Sivasankar T., Das R., Borah S.B., "Proceedings of International Conference on Remote Sensing for Disaster Management," no. September 2008, pp. 851–863, 2019.
- [215] M. A. Clement, C. G. Kilsby, and P. Moore, "Multi-temporal synthetic aperture radar flood mapping using change detection," *J. Flood Risk Manag.*, vol. 11, no. 2, pp. 152–168, 2018.
- [216] A. Twele, W. Cao, S. Plank, and S. Martinis, "Sentinel-1-based flood mapping: a fully automated processing chain," *Int. J. Remote Sens.*, vol. 37, no. 13, pp. 2990–3004, 2016.
- [217] Youdeowei P. O., "BANK COLLAPSE AND EROSION AT THE UPPER REACHES OF THE EKOLE CREEK," *Bull. Int. Assoc. Eng. Geol.*, vol. 1997, no. 55, p. 167.
- [218] J. Debnath, N. Das (Pan), I. Ahmed, and M. Bhowmik, "Channel migration and its impact on land use/land cover using RS and GIS: A study on Khowai River of Tripura, North-East India," *Egypt. J. Remote Sens. Sp. Sci.*, vol. 20, no. 2, pp. 197–210, 2017.
- [219] P. Pall *et al.*, "Anthropogenic greenhouse gas contribution to flood risk in England and Wales in autumn 2000," *Nature*, vol. 470, no. 7334, pp. 382–385, 2011.
- [220] A. Bronstert, "Floods and Climate Change: Interactions and Impacts," *Risk Anal.*, vol. 23, no. 3, pp. 545–557, Jun. 2003.
- [221] B. Narsimlu, A. K. Gosain, and B. R. Chahar, "Assessment of Future Climate Change Impacts on Water Resources of Upper Sind River Basin, India Using SWAT Model," *Water Resour. Manag.*, vol. 27, no. 10, pp. 3647–3662, 2013.
- [222] T. K. Das, S. K. Haldar, I. Das Gupta, and S. Sen, "River Bank Erosion Induced

- Human Displacement and Its Consequences,” *Living Rev. Landsc. Res.*, vol. 8, no. 1, pp. 1–35, 2014.
- [223] J. Lewin, “Floods in fluvial geomorphology,” in *Floods, hydrological, sedimentological and geomorphological implications. Workshop, joint meeting of the BGRG and the British Hydrological Society*, 1989, pp. 265–284.
- [224] A. M. Harvey, D. H. Hitchcock, and D. J. Hughes, “Event frequency and morphological adjustment of fluvial systems in upland Britain,” *Adjust. Fluv. Syst.*, pp. 139–167, 1979.
- [225] I. Reid and L. E. Frostick, “Fluvial sediment transport and deposition,” *Sediment Transp. Depos. Process.*, pp. 89–155, 1994.
- [226] A. Frascati and S. Lanzoni, “Morphodynamic regime and long-term evolution of meandering rivers,” *J. Geophys. Res. Earth Surf.*, vol. 114, no. 2, pp. 1–12, 2009.
- [227] E. Gordon and R. K. Meentemeyer, “Effects of dam operation and land use on stream channel morphology and riparian vegetation,” *Geomorphology*, vol. 82, no. 3–4, pp. 412–429, 2006.
- [228] S. Yousefi, H. R. Pourghasemi, J. Hooke, O. Navratil, and A. Kidová, “Changes in morphometric meander parameters identified on the Karoon River, Iran, using remote sensing data,” *Geomorphology*, vol. 271, pp. 55–64, Oct. 2016.
- [229] F. Makanzu Imwangana, O. Dewitte, M. Ntombi, and J. Moeyersons, “Topographic and road control of mega-gullies in Kinshasa (DR Congo),” *Geomorphology*, vol. 217, pp. 131–139, Jul. 2014.
- [230] C. Camporeale and L. Ridolfi, “Interplay among river meandering, discharge stochasticity and riparian vegetation,” *J. Hydrol.*, vol. 382, no. 1–4, pp. 138–144, Mar. 2010.
- [231] D. Gilvear, S. Winterbottom, and H. Sickingabula, “Character of channel planform change and meander development: Luangwa River, Zambia,” *Earth Surf. Process. Landforms*, vol. 25, no. 4, pp. 421–436, Apr. 2000.

- [232] S. J. C. Csiki and B. L. Rhoads, "Influence of four run-of-river dams on channel morphology and sediment characteristics in Illinois, USA," *Geomorphology*, vol. 206, pp. 215–229, Feb. 2014.
- [233] J. M. A. Peixoto, B. W. Nelson, and F. Wittmann, "Spatial and temporal dynamics of river channel migration and vegetation in central Amazonian white-water floodplains by remote-sensing techniques," *Remote Sens. Environ.*, vol. 113, no. 10, pp. 2258–2266, Oct. 2009.
- [234] J. M. Hooke, "Morphological impacts of flow events of varying magnitude on ephemeral channels in a semiarid region," *Geomorphology*, vol. 252, pp. 128–143, Jan. 2016.
- [235] T. Dépret, E. Gautier, J. Hooke, D. Grancher, C. Virmoux, and D. Brunstein, "Hydrological controls on the morphogenesis of low-energy meanders (Cher River, France)," *J. Hydrol.*, vol. 531, pp. 877–891, Dec. 2015.
- [236] D. J. Milan, "Geomorphic impact and system recovery following an extreme flood in an upland stream: Thinhope Burn, northern England, UK," *Geomorphology*, vol. 138, no. 1, pp. 319–328, Feb. 2012.
- [237] C. Thompson and J. Croke, "Geomorphic effects, flood power, and channel competence of a catastrophic flood in confined and unconfined reaches of the upper Lockyer valley, southeast Queensland, Australia," *Geomorphology*, vol. 197, pp. 156–169, Sep. 2013.
- [238] J. D. Phillips, "Geomorphic impacts of flash flooding in a forested headwater basin," *J. Hydrol.*, vol. 269, no. 3–4, pp. 236–250, Dec. 2002.
- [239] D. J. Dean and J. C. Schmidt, "The geomorphic effectiveness of a large flood on the Rio Grande in the Big Bend region: Insights on geomorphic controls and post-flood geomorphic response," *Geomorphology*, vol. 201, pp. 183–198, Nov. 2013.
- [240] S. A. Schumm, "Geomorphic thresholds and complex response of drainage systems," *Fluv. Geomorphol.*, vol. 6, pp. 69–85, 1973.
- [241] G. H. Dury, "Magnitude-frequency analysis and channel morphology," *Fluv.*

Geomorphol., pp. 91–121, 1973.

- [242] O. Singh and M. Kumar, “Flood occurrences , damages , and management challenges in India : a geographical perspective,” 2017.
- [243] V. S. Kale, P. Hire, and V. R. Baker, “Flood hydrology and geomorphology of monsoon-dominated rivers: the Indian Peninsula,” *Water Int.*, vol. 22, no. 4, pp. 259–265, 1997.
- [244] A. Gupta, “Magnitude, frequency, and special factors affecting channel form and processes in the seasonal tropics,” *GMS*, vol. 89, pp. 125–136, 1995.
- [245] B. Ko, H. Kim, and J. Nam, “Classification of Potential Water Bodies Using Landsat 8 OLI and a Combination of Two Boosted Random Forest Classifiers,” *Sensors*, vol. 15, no. 6, pp. 13763–13777, Jun. 2015.
- [246] Y. Haibo, W. Zongmin, Z. Hongling, and G. Yu, “Water Body Extraction Methods Study Based on RS and GIS,” *Procedia Environ. Sci.*, vol. 10, no. PART C, pp. 2619–2624, 2011.
- [247] M. C. Grenfell, A. P. Nicholas, and R. Aalto, “Mediative adjustment of river dynamics: The role of chute channels in tropical sand-bed meandering rivers,” *Sediment. Geol.*, vol. 301, pp. 93–106, Mar. 2014.
- [248] J. M. Hooke, “9.16 River Meandering,” in *Treatise on Geomorphology*, vol. 9, Elsevier, 2013, pp. 260–288.
- [249] J. R. Giardino and A. A. Lee, *Rates of channel migration on the Brazos River*. Department of Geology & Geophysics, Texas A & M University Yangling, 2011.
- [250] İ. Güneralp, J. D. Abad, G. Zolezzi, and J. Hooke, “Advances and challenges in meandering channels research,” *Geomorphology*, vol. 163–164, pp. 1–9, Aug. 2012.
- [251] K. Subramanya, *Engineering Hydrology, 4e*. Tata McGraw-Hill Education, 2013.
- [252] B. L. Rhoads, Q. W. Lewis, and W. Andresen, “Historical changes in channel

- network extent and channel planform in an intensively managed landscape: Natural versus human-induced effects,” *Geomorphology*, vol. 252, pp. 17–31, Jan. 2016.
- [253] J. Toone, S. P. Rice, and H. Piégay, “Spatial discontinuity and temporal evolution of channel morphology along a mixed bedrock-alluvial river, upper Drôme River, southeast France: Contingent responses to external and internal controls,” *Geomorphology*, vol. 205, pp. 5–16, 2014.
- [254] A. Latapie, B. Camenen, S. Rodrigues, A. Paquier, J. P. Bouchard, and F. Moatar, “Assessing channel response of a long river influenced by human disturbance,” *CATENA*, vol. 121, pp. 1–12, Oct. 2014.
- [255] R. C. De Rose and L. R. Basher, “Measurement of river bank and cliff erosion from sequential LIDAR and historical aerial photography,” *Geomorphology*, vol. 126, no. 1–2, pp. 132–147, Mar. 2011.
- [256] A. J. Posner and J. G. Duan, “Simulating river meandering processes using stochastic bank erosion coefficient,” *Geomorphology*, vol. 163–164, pp. 26–36, 2012.
- [257] Y. Alexandrov, J. B. Laronne, and I. Reid, “Intra-event and inter-seasonal behaviour of suspended sediment in flash floods of the semi-arid northern Negev, Israel,” *Geomorphology*, vol. 85, no. 1–2, pp. 85–97, 2007.
- [258] M. Borga, P. Boscolo, F. Zanon, and M. Sangati, “Hydrometeorological Analysis of the 29 August 2003 Flash Flood in the Eastern Italian Alps,” *J. Hydrometeorol.*, vol. 8, no. 5, pp. 1049–1067, Oct. 2007.
- [259] S. Akhter, K. U. Eibek, S. Islam, A. R. M. Towfiqul Islam, R. Chu, and S. Shuanghe, “Predicting spatiotemporal changes of channel morphology in the reach of Teesta River, Bangladesh using GIS and ARIMA modeling,” *Quat. Int.*, vol. 513, no. July 2018, pp. 80–94, 2019.
- [260] M. J. Van De Wiel, T. J. Coulthard, M. G. Macklin, and J. Lewin, “Modelling the response of river systems to environmental change: Progress, problems and prospects for palaeo-environmental reconstructions,” *Earth-Science Reviews*,


vol. 104, no. 1–3. Elsevier B.V., pp. 167–185, 2011.

- [261] J. Heo, T. A. Duc, H. S. Cho, and S. U. Choi, “Characterization and prediction of meandering channel migration in the GIS environment: A case study of the Sabine River in the USA,” *Environ. Monit. Assess.*, vol. 152, no. 1–4, pp. 155–165, 2009.
- [262] K. E. Lindenschmidt and M. K. Carr, “Geospatial Modeling of River Systems,” *Water (Switzerland)*, vol. 10, no. 3. 2018.
- [263] R. Mukherjee, R. Bilas, S. S. Biswas, and R. Pal, “Bank erosion and accretion dynamics explored by GIS techniques in lower Ramganga river, Western Uttar Pradesh, India,” *Spat. Inf. Res.*, vol. 25, no. 1, pp. 23–38, Feb. 2017.
- [264] M. Kumar, D. M. Denis, and P. Gourav, “Study of meandering of river Ganga near Allahabad (India), using remote sensing and GIS techniques,” *Asian J. Environ. Sci.*, vol. 11, no. 1, pp. 59–63, 2016.
- [265] R. Sinha, V. S. Kale, and T. Chakraborty, “Tropical rivers of south and southeast Asia: Landscape evolution, morpho-dynamics and hazards,” *Geomorphology*, vol. 227, pp. 1–4, 2014.
- [266] N. Gupta, P. M. Atkinson, and P. a Carling, “Decadal length changes in the fluvial planform of the River Ganga: bringing a mega-river to life with Landsat archives,” *Remote Sens. Lett.*, vol. 4, no. 1, pp. 1–9, 2012.
- [267] N. Roy and R. Sinha, “Understanding confluence dynamics in the alluvial Ganga–Ramganga valley, India: An integrated approach using geomorphology and hydrology,” *Geomorphology*, vol. 92, no. 3–4, pp. 182–197, Dec. 2007.
- [268] V. Jain and R. Sinha, “Fluvial dynamics of an anabranching river system in Himalayan foreland basin, Baghmata river, north Bihar plains, India,” *Geomorphology*, vol. 60, no. 1–2, pp. 147–170, 2004.
- [269] C. J. Feeney, R. C. Chiverrell, H. G. Smith, J. M. Hooke, and J. R. Cooper, “Modelling the decadal dynamics of reach-scale river channel evolution and floodplain turnover in CAESAR-Lisflood,” *Earth Surf. Process. Landforms*, vol. 45, no. 5, pp. 1273–1291, 2020.


- [270] J. G. Lant and J. A. Boldt, "River meander modeling of the Wabash River near the Interstate 64 Bridge near Grayville, Illinois," US Geological Survey, 2018.
- [271] J. D. Abad and M. H. Garcia, "RVR Meander: A toolbox for re-meandering of channelized streams," *Comput. Geosci.*, vol. 32, no. 1, pp. 92–101, 2006.
- [272] F. U. Ashraf and X. Liu, "River meandering prediction: Case studies for four rivers in Texas," *World Environ. Water Resour. Congr. 2013 Showcasing Futur. - Proc. 2013 Congr.*, no. November 2016, pp. 2009–2019, 2013.
- [273] W. B. Langbein and L. B. Leopold, "River Meanders and the Theory of Minimum Variance," in *Rivers and River Terraces*, London: Palgrave Macmillan UK, 1970, pp. 238–263.
- [274] S. Ikeda, G. Parker, and K. Sawai, "Bend theory of river meanders. Part 1. Linear development," *J. Fluid Mech.*, vol. 112, pp. 363–377, 1981.
- [275] C. R. Thorne, "Geomorphic analysis of large alluvial rivers," *Geomorphology*, vol. 44, no. 3–4, pp. 203–219, 2002.
- [276] N. Roy and R. Sinha, "Understanding confluence dynamics in the alluvial Ganga-Ramganga valley, India: An integrated approach using geomorphology and hydrology," *Geomorphology*, 2007.
- [277] I. S. BIS, "2720 Methods of Test for Soils: Part 4 Grain Size Analysis," *Bur. Indian Stand. New Delhi, India*, pp. 1–38, 1985.
- [278] I. 2720-29, "Methods of test for soil-part XXIX: Determination of dry density of soils in-place." Prabhat Offset Press Delhi, India, 1975.
- [279] I. Standard, "IS: 2720 (Part 11)–(1993)," *Determ. Shear strength parameters a Specim. Test. unconsolidated undrained triaxial compression without Meas. pore water Press.*
- [280] D. Motta, "2013 Davide Motta," *Ph.D. Thesis*, 2013.
- [281] E. J. Langendoen and A. Simon, "Modeling the evolution of incised streams. II: Streambank erosion," *J. Hydraul. Eng.*, vol. 134, no. 7, pp. 905–915, 2008.
- [282] D. Motta, J. D. Abad, E. J. Langendoen, and M. H. Garcia, "Merging of RVR

Meander with CONCEPTS: Simplified 2D model for long-term meander evolution,” pp. 37–42, 2010.

- [283] S. I. Report, “River Meander Modeling of the Wabash River near the Interstate 64 Bridge near Grayville , Illinois Scientific Investigations Report 2017 – 5117,” 2017.
- [284] E. J. Langendoen *et al.*, “Improved numerical modeling of morphodynamics of rivers with steep banks,” *Adv. Water Resour.*, vol. 93, pp. 4–14, Jul. 2016.
- [285] İ. Güneralp and B. L. Rhoads, “Influence of floodplain erosional heterogeneity on planform complexity of meandering rivers,” *Geophys. Res. Lett.*, vol. 38, no. 14, 2011.
- [286] D. Motta, “Meander migration with physically-based bank erosion.” University of Illinois at Urbana-Champaign, 2013.



Appendix



Appendix A- Yearly maximum discharge data

Year	Discharge (m³/s)
1985-1986	6225.52
1986-1987	2572.57
1987-1988	503.59
1988-1989	5180
1989-1990	1662.26
1990-1991	2410.06
1991-1992	1000.89
1992-1993	760.25
1993-1994	5500
1994-1995	1846
1995-1996	3875.26
1996-1997	1924.31
1997-1998	1195.75
1998-1999	5891.78
1999-2000	4841.02
2000-2001	7468.74
2001-2002	3156.99
2002-2003	1369.72
2003-2004	3573.9
2004-2005	2204.37
2005-2006	4660.84
2006-2007	1230.11
2007-2008	1096.39
2008-2009	2736.34
2009-2010	1308.1
2010-2011	4570.62
2011-2012	4650.78
2012-2013	712.16
2013-2014	914.11
2014-2015	971.09
2015-2016	994.87
2016-2017	790.32
2017-2018	728.85
2018-2019	991.92
Average	2632.93